

dates & places

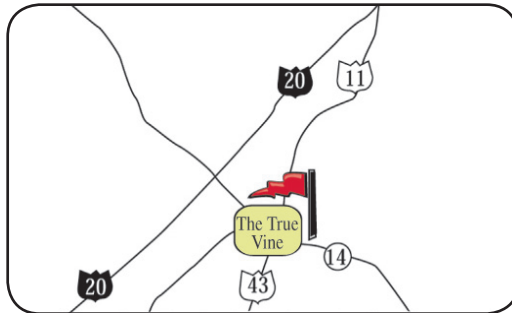
Fall 2010

Tuscaloosa, Alabama

Oct 22-24, 2010

280 Vineyard Lane, Eutaw, Alabama 35462-4101

From I-20/59 South, take the Eutaw/Aliceville exit and turn onto Hwy. 14 East (*Left-hand turn coming from Tuscaloosa*). Follow Hwy. 14 East all the way through Eutaw (*watch the signs because it takes several turns*). After driving through the town, continue toward the Airport and take the third paved road to the right (*look for the green Airport sign*). The True Vine will be at the end of this road on the left, just before you dead-end into the Airport.



Mobile, Alabama

Camp Grace • Nov 5-7, 2010

11081 Wanda Drive, Mobile, AL 36608

(Address may not show up on all mapping programs. This address will take you to camp entrance gate: 10729 Elnina Dr.)

From Mobile Regional Airport going toward Mississippi on Airport Blvd., go approximately 3.3 miles to Eliza Jordan Rd. Turn right and go 1.2 miles. Then turn left on Elnina (there will be a sign to Bevis Estates). The road will turn into a gravel road. Go approximately .2 miles and turn left onto property. Make an immediate right beside white fence. Follow to lodge.



Outback Africa


Kenya • Dec 3-5, 2010



dates & places

The Adventure of a Lifetime for Teens and Parents!

Life Purpose • Goal Setting • Spiritual Priorities • Relationships



dates & places

Fall 2010

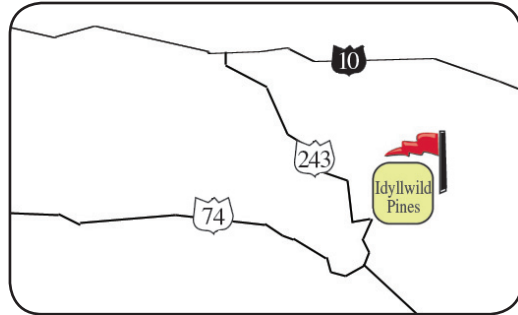


Southern California

Idyllwild Pines Camp, Sept 17-19, 2010
26375 CA State Hwy 243, Idyllwild, CA 92549

From Interstate 10 East or West of Banning, take 1-10 to State Highway 243 off ramp. Take Highway 243 south approximately 27 miles through Idyllwild, about one mile on right past town.

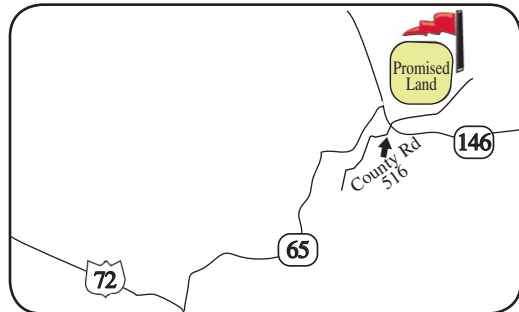
Visit outbackamerica.org for more specific directions.



Huntsville, Alabama

Promised Land, Sep 24-26, 2010
569 County Road 516, Estillfork, AL 35764

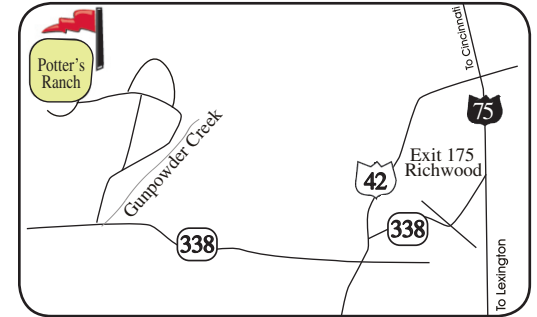
From Huntsville, take 72 East toward Scottsboro. Just after Gurley, Turn left on 65 North. Go approx. 18 miles to a dead end and turn right on 146. Go approx 1 mile (cross bridge over Paint Rock River) and turn left on Country Road 516. Go approx 1 mile and Promised Land is on the Left (look for signs).



Cincinnati, Ohio

Potter's Ranch • Oct 1-3, 2010
5194 Beaver Road, Union, KY 41091

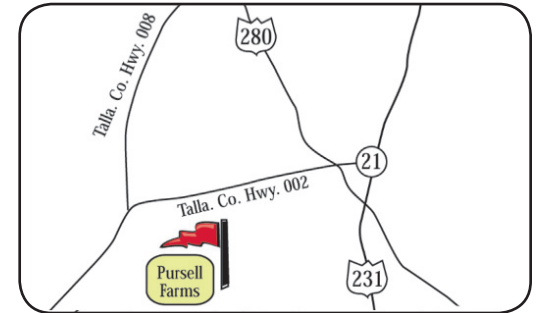
Go west off of exit 175 (Richwood) onto 338. Follow 338 to stop sign and turn right. Follow 338 to next stop sign and turn left (south) on HWY 42. Follow 42 for about .5 miles to flashing light and turn right (west) at flashing light onto 338. Follow 338 about 4 miles past state park and cross Gunpowder Creek. Potter's Ranch Entrance is about 1/4 mile past the creek on the right. Turn into the gate at the Potter's Ranch sign.



Sylacauga/Birmingham, Alabama

Pursell Farms • Oct 8-10, 2010
386 Talladega Springs Road, Sylacauga, AL 35151

Pursell Farms is a 45-minute drive from Birmingham. Take 280 toward Sylacauga. When you approach Childersburg, take a right on Talladega County Hwy. 008 for 11 miles until it intersects with Talladega County Hwy. 002. Take a right on Hwy. 002 and watch for signs to Outback.



Montgomery, Alabama

Oct 15-17, 2010
322 Old Farm Lane North,
Prattville, AL 36066

From I-65 North, take exit 179 for US-82 west towards Prattville. Take a slight left at US-82 W. Take the 1st left onto Cobbs Ford Rd/Co Rd 2/US-82 W. Turn right at Old Farm Ln. Prattville Christian Academy will be on the right.

